



BAL BHARATI PUBLIC SCHOOL
COMMON ANNUAL EXAMINATION (2024-2025)
SYLLABUS

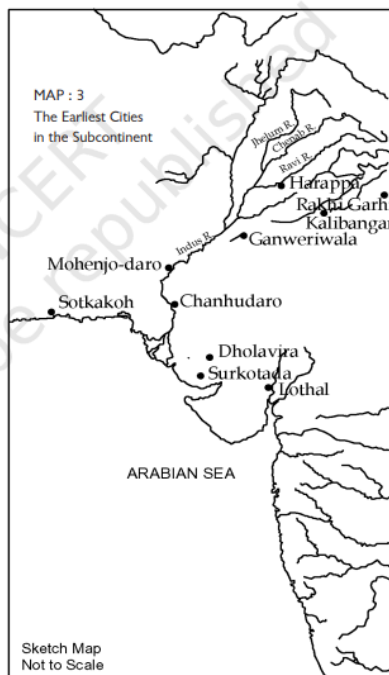
CLASS: VI

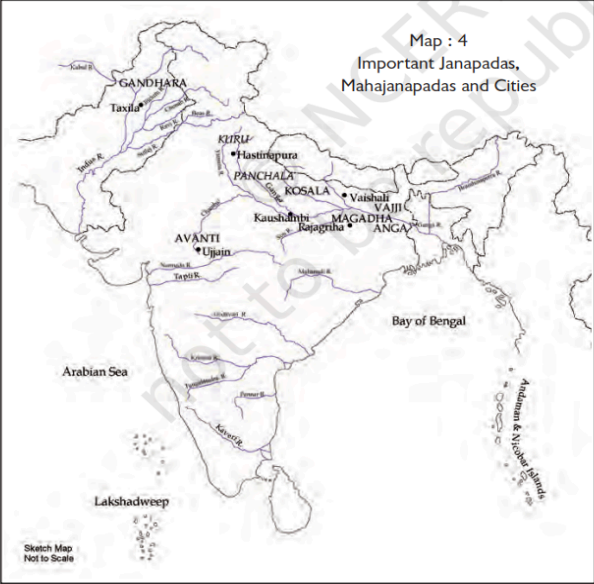
SUBJECT: SOCIAL SCIENCE

TEXTBOOKS:

1. OUR PASTS - I
2. THE EARTH - OUR HABITAT
3. SOCIAL AND POLITICAL LIFE-1

S.NO.	UNIT/CHAPTER /TOPIC	SUBTOPICS	WEIGHTAGE
	HISTORY		34%
1.	CH-3 IN THE EARLIEST CITIES	<ul style="list-style-type: none"> ● The story of Harappa ● What was special about these cities? ● Houses, drains and streets ● Life in the city ● New crafts in the city ● In search of raw materials ● Food for people in the cities ● A closer look – Harappan towns in Gujarat ● The mystery of the end <p>MAP WORK Pg-23</p> <ul style="list-style-type: none"> ● Mohenjo Daro ● Harappa ● Dholavira ● Lothal 	



<p>2.</p>	<p>CH- 5 KINGDOMS, KINGS AND AN EARLY REPUBLIC</p>	<ul style="list-style-type: none"> • How some men became rulers • Janapadas • Mahajanapadas • Taxes • Changes in Agriculture • A closer look – (a) Magadha • A closer look – (b) Vajji <p>MAP WORK Pg-45</p> <ul style="list-style-type: none"> • Magadha • Vajji • Rajagriha  <p>Map : 4 Important Janapadas, Mahajanapadas and Cities</p> <p>Sketch Map Not to Scale</p>	
<p>3.</p>	<p>CH-6 NEW QUESTIONS AND IDEAS</p>	<ul style="list-style-type: none"> • The story of the Buddha • Upanishads • Jainism • The Sangha • Viharas 	
<p>4.</p>	<p>CH-7 FROM A KINGDOM TO AN EMPIRE</p>	<ul style="list-style-type: none"> • How are empires different from kingdoms? • Ruling the empire • Ashoka, a unique ruler • Ashoka's war in Kalinga • What was Ashoka's dhamma? <p>MAP WORK Pg-63</p> <p>Important cities</p> <ul style="list-style-type: none"> • Taxila • Patliputra • Kalinga • Ujjain <p>Inscriptions</p> <ul style="list-style-type: none"> • Sarnath • Girnar • Kandhar • Sanchi 	

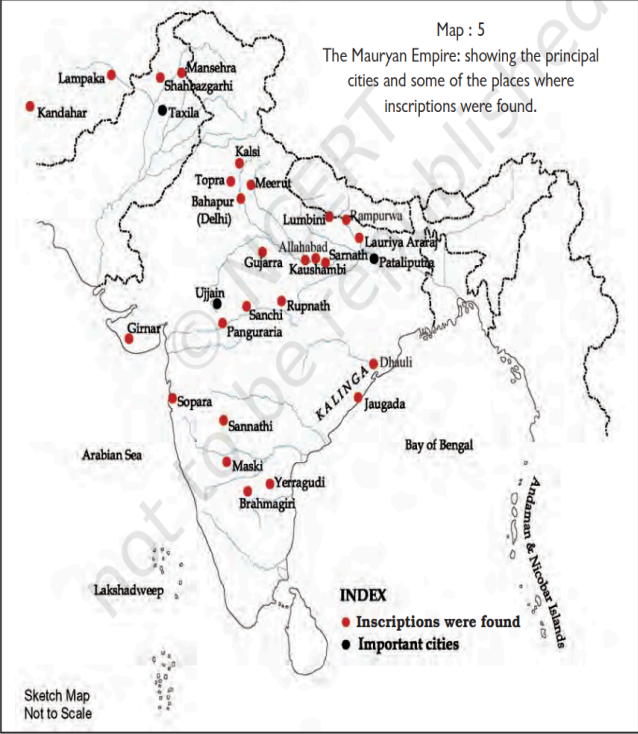
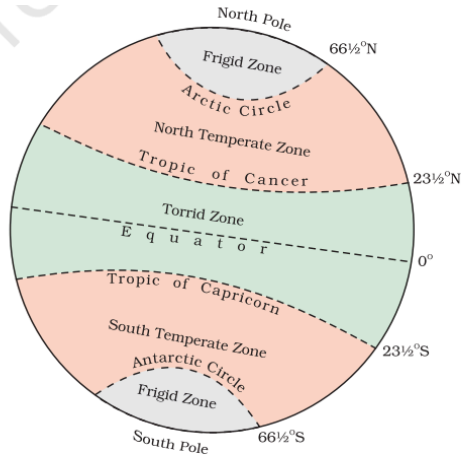
		<p>Map : 5 The Mauryan Empire: showing the principal cities and some of the places where inscriptions were found.</p>  <p>INDEX ● Inscriptions were found ● Important cities</p> <p>Sketch Map Not to Scale</p>	
5.	CH-8 VILLAGES TOWNS AND TRADE	<ul style="list-style-type: none"> ● Iron tools and agriculture ● Other steps to increase production: irrigation ● Who lived in the villages? ● Coins ● Cities with many functions ● Crafts and craftspersons ● A closer look – Arikamedu ● Trade and traders ● New kingdoms along the coasts 	Activity based (will not be assessed in pen paper test)
6.	CH-9 NEW EMPIRES AND KINGDOMS	<ul style="list-style-type: none"> ● Prashastis and what they tell us ● Samudragupta's prashasti ● Genealogies ● Harshavardhana and the Harshacharita ● The Pallavas, Chalukyas and Pulakeshin's prashasti ● How were these kingdoms administered? ● A new kind of army ● Assemblies in the southern kingdoms ● Ordinary people in the kingdoms 	
	GEOGRAPHY		33%
1.	CH-2 GLOBES- LATITUDES AND LONGITUDES	<ul style="list-style-type: none"> ● Important Parallels of Latitudes ● Heat Zones of the Earth ● What are Longitudes? ● Longitude and Time ● Why do we have Standard Time? 	

DIAGRAM Pg- 11
Important Latitudes and Heat zones



2. CH-3
MOTIONS OF THE EARTH

- Rotation
- Revolution
- Orbital Plane
- Circle of Illumination
- Leap Year
- Elliptical Orbit
- Summer Solstice
- Winter Solstice
- Equinox

DIAGRAM Pg18

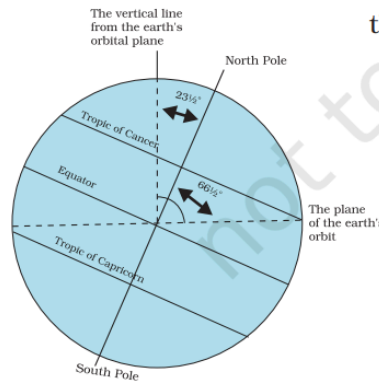


Figure 3.1 : Inclination of the Earth's axis and the orbital plane

DIAGRAM Pg19

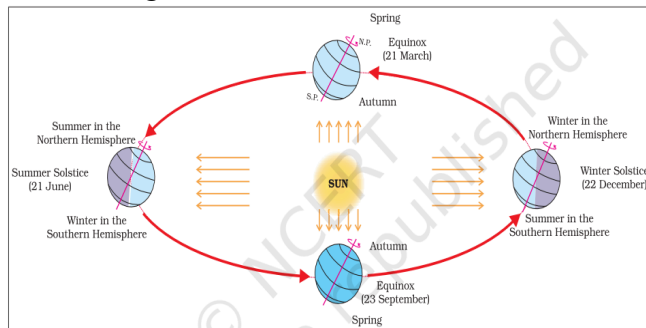
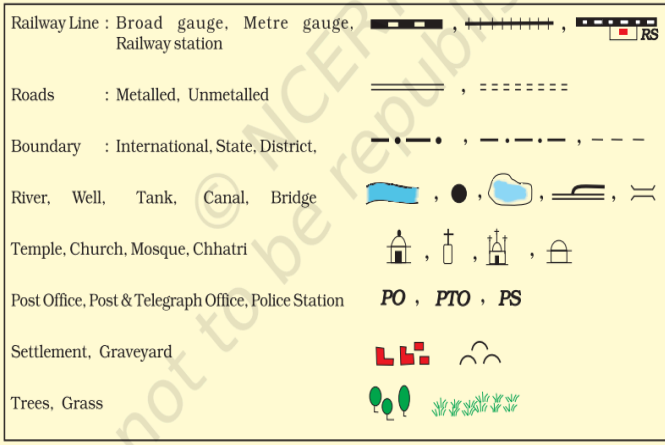




Figure 3.3 : Revolution of the Earth and Seasons

<p>3.</p>	<p>CH-4 MAPS</p>	<ul style="list-style-type: none"> • Physical Maps • Political Maps • Thematic Maps • Distance • Direction • Symbols • Sketch • Plan <p>DIAGRAM Pg-26 Conventional Symbols</p> <ul style="list-style-type: none"> • Roads • Boundaries • River, Well, Bridge 	
<p>4.</p>	<p>CH-5 MAJOR DOMAINS OF THE EARTH</p>	<ul style="list-style-type: none"> • Lithosphere • Continents • Hydrosphere • Oceans • Atmosphere • Biosphere - The Domain Of Life <p>DIAGRAM Pg - 35 Layers of Atmosphere</p> 	

5.	CH-6 OUR COUNTRY - INDIA	<ul style="list-style-type: none"> ● Locational Setting ● India's Neighbours ● Political and Administrative Divisions ● Physical Divisions <p>MAP SKILLS Pg 49 Neighbouring countries of India</p>  <p><i>Figure 7.2 : Political map of India</i></p>	
	CIVICS		33%
1.	CH-4 PANCHAYATI RAJ	<ul style="list-style-type: none"> ● Gram Sabha ● The Gram Panchayat ● Three levels of Panchayats 	
2.	CH-5 RURAL ADMINISTRATION	<ul style="list-style-type: none"> ● A Quarrel in the Village ● Area of the Police Station ● The work at the Police Station ● Maintenance of Land Records ● A New Law 	
3.	CH- 6 URBAN ADMINISTRATION	<ul style="list-style-type: none"> ● The Ward Councillor and the Administrative Staff ● How does the Municipal Corporation get its Money? ● A Community Protest 	
			TOTAL MARKS= 60

THEORY (Pen and Paper Test):60 marks
INTERNAL ASSESSMENT:40 marks

FOR CLASS 9:

THEORY (Pen and Paper Test):80 marks
INTERNAL ASSESSMENT:20 marks

FOR CLASS 11:

THEORY (Subject Specific as per CBSE): 80 / 70 / 60 / 30 marks
INTERNAL ASSESSMENT (Subject Specific as per CBSE) (Practical/Project Work/Viva): 20 / 30 / 40 / 70 marks