



BAL BHARATI PUBLIC SCHOOL, PITAMPURA, DELHI – 110034

CLASS: X

SUBJECT: GEOGRAPHY

MAP ASSIGNMENT

SUB-TOPIC – COTTON TEXTILE INDUSTRY
IRON AND STEEL INDUSTRY
SOFTWARE TECHNOLOGY PARK
SEA PORTS
AIR PORTS

WEEK – 09 AUGUST TO 13 AUGUST, 2020

NUMBER OF BLOCKS PER WEEK – 1

LEARNING OBJECTIVES: Each student will be able to:

- a. identify the prominent industries, seaports and airports on the map of India
- b. locate and label the industries, seaports and airports on the map of India

INSTRUCTIONAL AIDS: Maps

ACTIVITY – Students will locate and label the above mentioned on the political maps of India.

LESSON DEVELOPMENT

Students will locate and label the industries, seaports and airports on the political maps of India. Keep the following points into consideration while doing the map work:

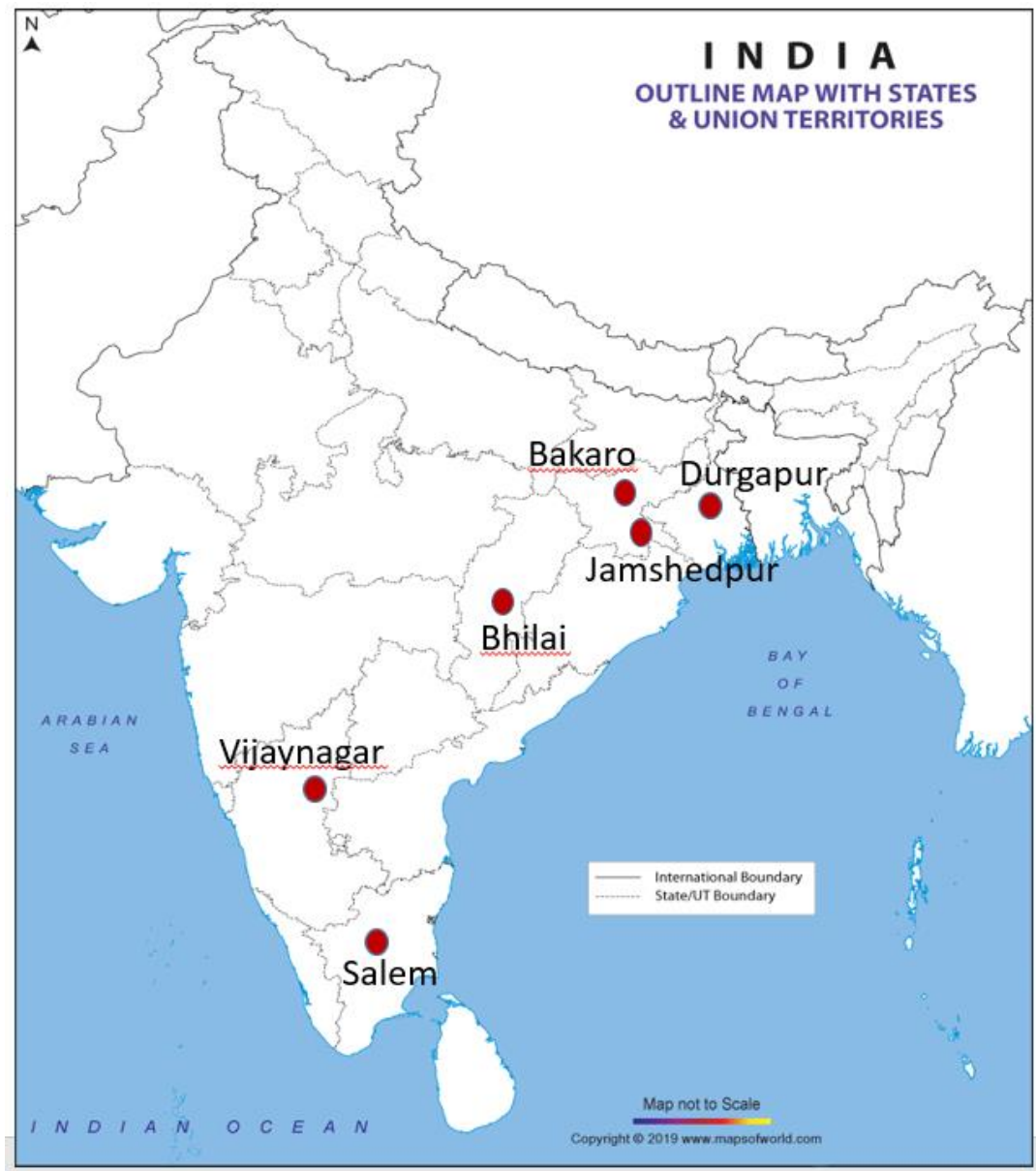
1. Title of every map should be mentioned properly.
2. Fill in the index as per the symbol/shade used.
3. Maintain neatness while doing the map work.
4. Preferably, make the use of pencil for locating.
5. All the maps can be asked for location -labelling as well as for identification.
6. All the map items marked are as per the latest syllabus of CBSE.

KINDLY NOTE: Only map items provided will be evaluated in the examination.

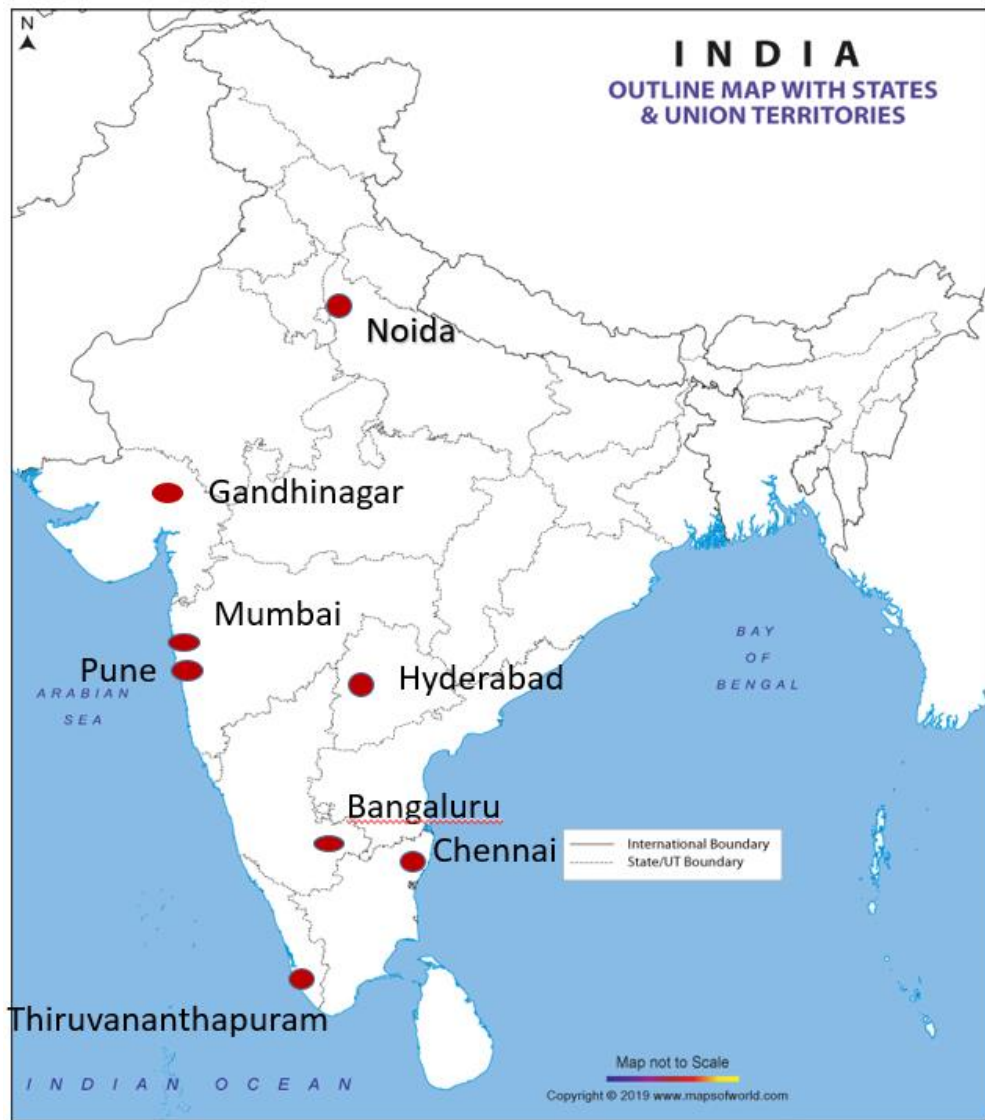
ASSIGNMENT

Locate all the map items on the political maps of India and paste them in the geography notebook.

IRON AND STEEL INDUSTRIES



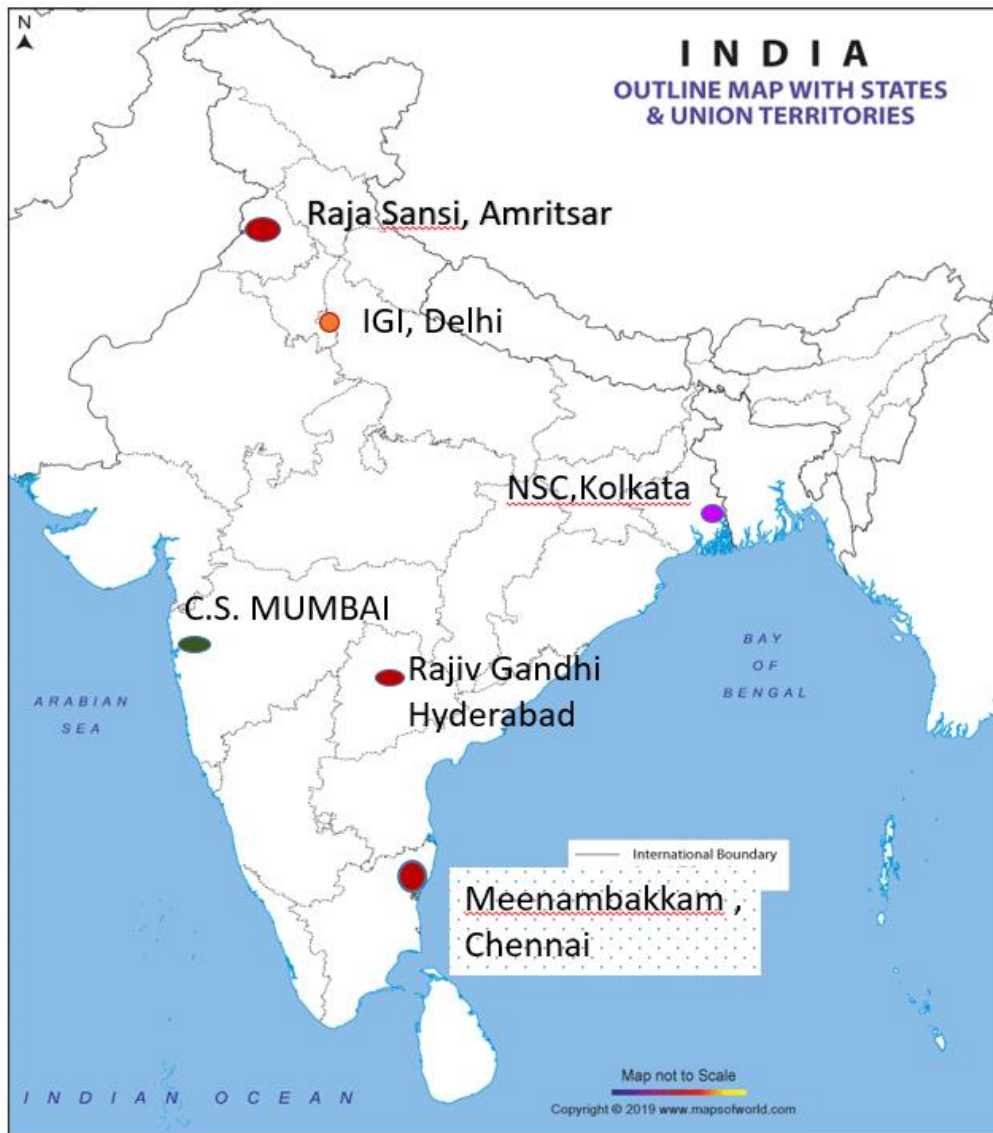
SOFTWARE TECHNOLOGY PARKS



MAJOR SEA PORTS OF INDIA



INTERNATIONAL AIRPORTS OF INDIA



COTTON TEXTILE INDUSTRIES OF INDIA

