

NAME \_\_\_\_\_ CLASS IV \_\_\_\_\_ DATE -02.04.2020

**SUB TOPICS:**

- FACTS ABOUT INDIA
- NEIGHBOURING COUNTRIES OF INDIA

Link to follow

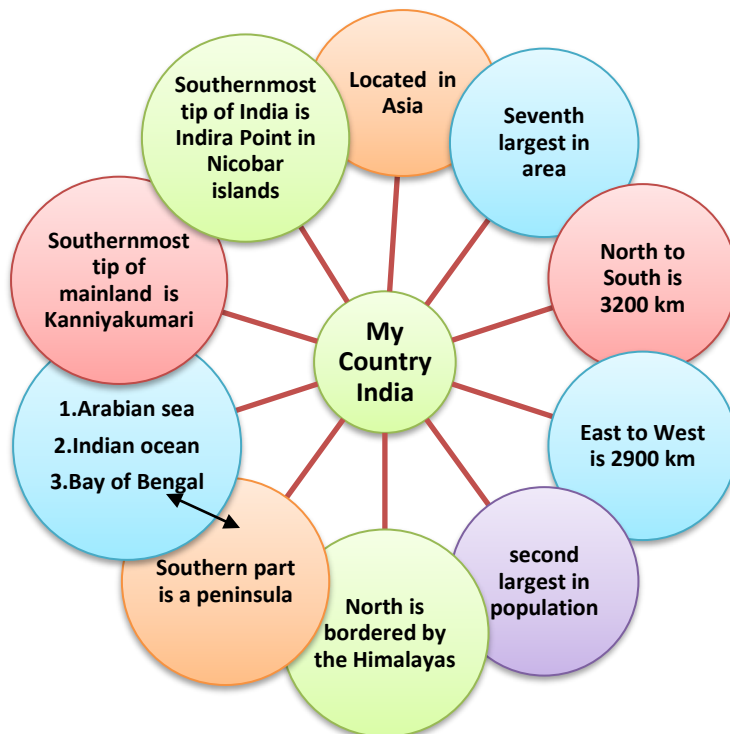
<https://youtu.be/sGhO5eCStio>



**INTRODUCTION**

India is one of the most diverse nations in the world. It is a land known for a variety of landforms, cultures, languages and religions.

We must take pride in being Indian and for that it is important for you to know it better. Let's understand India in regard to its position in the world, its population and its physical features.



**NOTE:** An atlas will be a great help in this lesson.



The six countries that have its area larger than India:

- 1. \_\_\_\_\_
- 3. \_\_\_\_\_
- 5. \_\_\_\_\_

- 2. \_\_\_\_\_
- 4. \_\_\_\_\_
- 6. \_\_\_\_\_

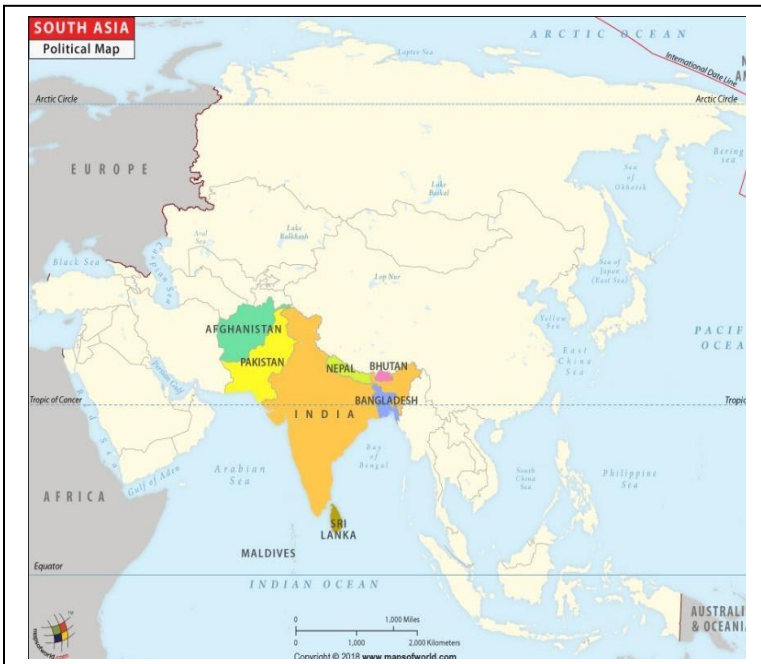


- Which is the largest populated country in the world? \_\_\_\_\_
- Which is the highest mountain range in India? \_\_\_\_\_



**( To be done in the notebook)**

- Look at the Political map of ASIA given below.
- Note down the names of the countries that have a border with India.
- Write their capitals.



S.NO	NEIGHBOURING COUNTRY	CAPITAL
1.		
2.		
3.		
4.		
5.		
6.		
7.		
8.		

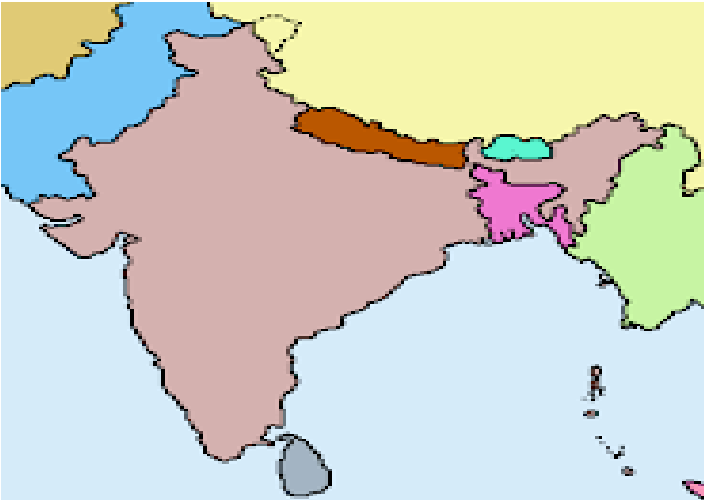
## ACTIVITY -2

( To be done in the notebook)

What is a peninsula?

- Look at the map of India given below. It shows India as a **peninsula**.

A peninsula is a piece of land that is **surrounded by water on three sides**.



Can you name the three water bodies surrounding India .

(Clue: look at the map of Asia)

- a) \_\_\_\_\_
- b) \_\_\_\_\_
- c) \_\_\_\_\_

## Lifeskill Activity

समय बिताने के लिए करना है कुछ काम  
शुरू करो अन्ताक्षरी लेकर अपना नाम ...

- Identify and label the containers in the kitchen and help your parents save their time.  
For example: A for atta, B for besan, C for cornflakes...and so on

**HAVE A GREAT DAY!!**